



8 Crescent Road, Unit B3-1, Huntsville, ON P1H 0B3
Tel: (705) 789-9647

Fax: (705) 789-3353

Agence de foresterie du parc Algonquin
8 chemin Crescent, unité B3-1, Huntsville, ON P1H 0B3
huntsville.office@algonquinforestry.on.ca

www.algonquinforestry.on.ca

INVITATION TO QUOTE 2024 Tree Marking – Algonquin Park Forest

The Algonquin Forestry Authority (AFA) is the Ontario Crown Agency responsible for sustainable forest management in Algonquin Provincial Park. Our responsibilities include harvesting and distribution of wood products to mills in communities adjacent to the park, as well as forest management planning, silviculture, and compliance monitoring.

The AFA is seeking qualified contractors to carry out Tree Marking for the 2024 season in the Algonquin Park Forest. There are 10 individual packages available for quotation which can be viewed on the attached summary map.

Individual Packages	Hectares
Package A	500 ha
Package B	350 ha
Package C	300 ha
Package D	250 ha
Package E	325 ha
Package F	150 ha
Package G	200 ha
Package H	330 ha
Package I	380 ha
Package J	130 ha

To request a detailed information package or for questions, please contact Jack Massey at 613-735- 0173, ext. 230 or email jack.massey@algonquinforestry.on.ca

Quotes:

For Tree Marking areas, quotations will be accepted on a cost per hectare basis. Quotes may be submitted for individual packages or combinations of packages. Quotes will be evaluated based on price, as well as the contractor's ability to ensure quality and timeliness of project completion. All tree marking, AOC, and boundary paint will be supplied by AFA.

The lowest, or any price, is not necessarily accepted. If further contract tree marking is required during the season, bids received in this process may be used as a basis for contractor selection.

Please Note:

Only quotations submitted to tenders@algonquinforestry.on.ca or received at the AFA Pembroke office in a sealed envelope marked “**AFA Tree Marking Quote**” and received prior to the closing date will be accepted.


Prospective contractors are encouraged to submit quotations early and will receive an automated confirmation email when their quote has been successfully received by our system.

The closing time and date for submitting quotes is **4:00 p.m. on March 13, 2024.**



Algonquin Park Forest (MU #451)

2021 - 2031 Forest Management Plan 2024 TMIQ Summary Map



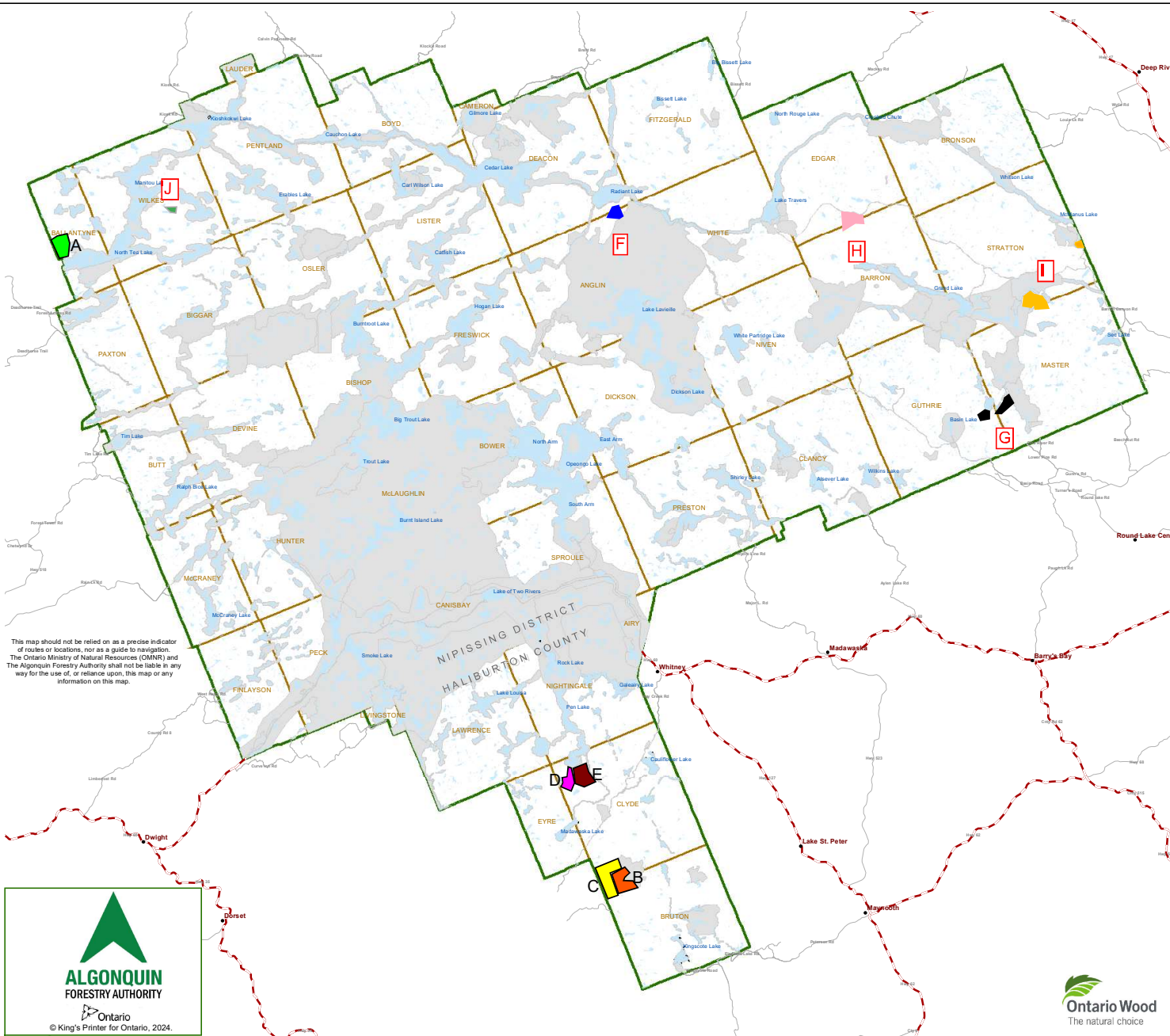
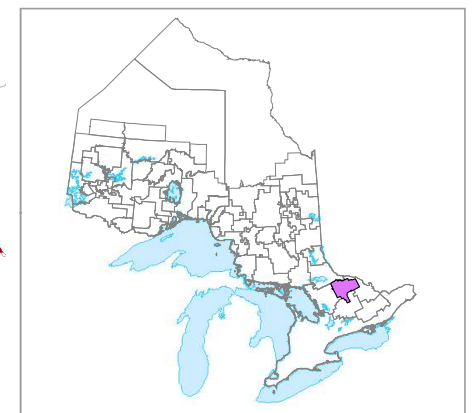
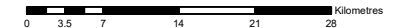
Legend

- Provincial Highways
- Primary
- Branch
- Public Access*
- Nature Reserve, Historical, Natural Environment, Wilderness, and Development Zones
- Township Boundary
- License/MU Boundary

There are no public fuelwood sites in Algonquin Park Forest



ORIGINAL DOCUMENT SCALE 1:450,000



This map should not be relied upon as a precise indicator of routes or locations, nor as a guide to navigation. The Ontario Ministry of Natural Resources (OMNR) and The Algonquin Forestry Authority shall not be liable in any way for the use of, or reliance upon, this map or any information on this map.



NOTES: Universal Transverse Mercator (6-degree) Projection
North American Datum 1983 Zone 17 Central Meridian 81 degrees West. Scale features from Digital Forest Resource Inventory and Digital Ontario Basemaps
Revised: February 16, 2024. Produced by Algonquin Forestry Authority.